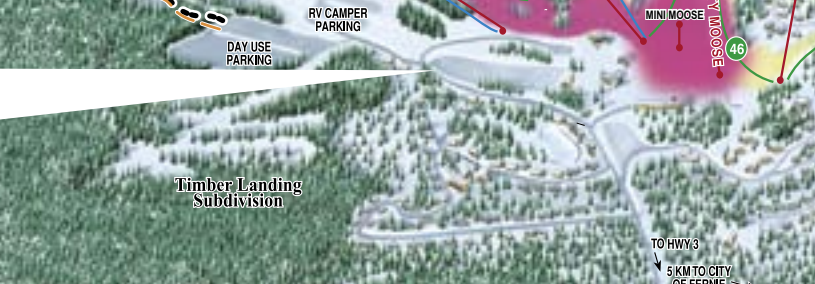
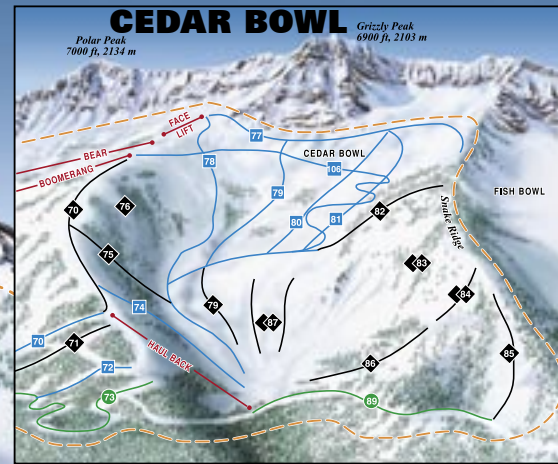
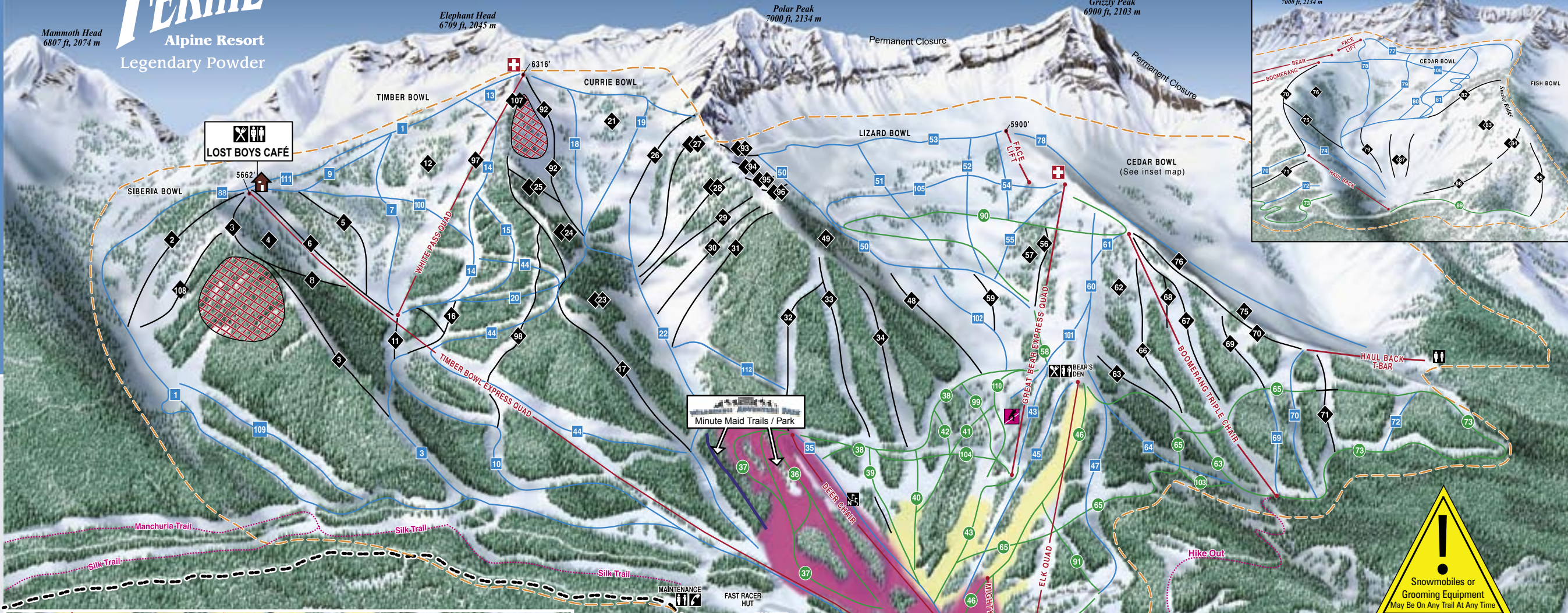


Mammoth Head  
6807 ft, 2074 m

Elephant Head  
6709 ft, 2045 m

Polar Peak  
7000 ft, 2134 m

Grizzly Peak  
6900 ft, 2103 m



### Fernie Alpine Resort Lift System

All lifts operate 9-4 daily  
Total Lift Capacity: 13,716 skiers per hour!

Name	Length	Vertical	Ride Time
Mini Moose Conveyor	60' 18m	14' 4m	1 min
Mighty Moose Platter	1000' 300m	150' 50m	4 min
Haul Back T-Bar	1560' 480m	460' 140m	2.5 min
Deer Triple Chair	2978' 908m	672' 205m	7 min
Elk Quad Chair	4630' 1410m	1020' 310m	9 min
Great Bear Express Quad	5085' 1550m	1541' 470m	5 min
Boomerang Triple Chair	4040' 1230m	1640' 500m	8 min
Face Lift Handle Tow	1000' 300m	330' 100m	4 min
Timber Bowl Express Quad	8763' 2671m	2152' 656m	8 min
White Pass Quad	3773' 1150m	1234' 376m	8 min

### Legend

- Easiest
- More Difficult
- ◆ Most Difficult
- ◆ Extreme
- Ski Area Boundary
- Permanent Closure
- ☒ Daycare
- ☒ Public Payphones
- ☒ Restrooms
- ☒ Tickets
- ☒ Rentals
- ☒ Retail Shop
- ☒ Lodging Check-In
- ☒ NASTAR Race Centre
- ☒ Ski Patrol & First Aid
- ☒ Snowshoe Trails
- ☒ Minute Maid Trails
- ☒ Ski School
- ☒ Restaurants & Snack Bars
- ☒ Bars
- ☒ Repairs & Equipment Check
- ☒ Groceries & Liquor
- ☒ Information
- ☒ RER Rail Park
- ☒ Learning Area
- ☒ Slow Zone
- ☒ Cross Country Ski Trails

## Fernie Facts

**Season:** December to April  
**Number of Runs:** 112 trails, 5 alpine bowls and tree skiing  
**Longest Run:** Falling Star (5 km / 3 miles)  
**Base Elevation:** 1068m / 3500ft  
**Top Elevation:** 1925m / 6316ft  
**Vertical:** 857m / 2816ft  
**Average Snowfall:** 29ft / 875cm plus  
**Terrain:** 2504 acres

- 30% Novice
- 40% Intermediate
- ◆ 30% Advanced



### AVALANCHES

Fernie Alpine Resort is a mountain with some very steep terrain. Snow storms deposit huge amounts of fresh snow on the Lizard Range and Lizard Ridge. Avalanche conditions within the ski area can become extreme. During hazardous periods, areas within the ski area are closed until avalanche control work is complete and the skiing is safe. Be aware of closures and stay out of closed areas so that avalanche control teams can do their work. **Lift pass suspensions may result.**

### OUT OF BOUNDS SKIING

The Lizard Range surrounding Fernie Alpine Resort offers exciting and challenging terrain to the experienced traveller. There is a real danger of avalanches outside the ski boundaries. Skiers must be prepared to travel on their terms, there is no avalanche control or ski patrol rescue. The slopes are steep and the snow deep, travelling outside the boundary is recommended only for those people experienced and equipped to deal with serious avalanche dangers.

- 1 Falling Star
- 2 Morning Glory
- 3 Siberia Ridge
- 4 Big Bang
- 5 Puff
- 6 Liftline
- 7 Heartland
- 8 Mitchy Chutes
- 9 Milky Way
- 10 Timber Trail
- 11 Deep Sea
- 12 Pillow Talk
- 13 Shakey's Acres
- 14 Highline
- 15 Silver Lining
- 16 Black Cloud
- 17 Diamond Back
- 18 Down Right
- 19 Currie Powder
- 20 Trespass Trail
- 21 Currie Glades
- 22 Gilmar Trail
- 23 Bootleg Glades
- 24 Anaconda Glades
- 25 Gotta Go
- 26 Big Dipper
- 27 Concussion
- 28 Tom's Run
- 29 Cornice Chute
- 30 Barracuda
- 31 Currie Creek
- 32 Stag Leap
- 33 Sky Dive
- 34 Decline
- 35 Silver Fox
- 36 Deer
- 37 Meadow
- 38 Deer Trail
- 39 Bambi
- 40 Incline
- 41 Incline Trail
- 42 Downhill
- 43 Lizard
- 44 Summer Road
- 45 Power Trip
- 46 Elk
- 47 Holo Hike
- 48 Freeway
- 49 Easter Bowl
- 50 Dancer
- 51 Cascade
- 52 Bow
- 53 Face to Lizard
- 54 Weasel
- 55 Arrow
- 56 Sun Up
- 57 Sunny Side
- 58 Ballet
- 59 China Wall
- 60 Bear
- 61 Bear Ridge
- 62 Bear Chutes
- 63 Kodiak
- 64 Lower Bear
- 65 Cedar Trail
- 66 Boomerang
- 67 Boomerang Ridge
- 68 Deep Space
- 69 Linda's Run
- 70 North Ridge
- 71 Kangaroo
- 72 Wallaby
- 73 View Trail
- 74 Spruce
- 75 King Fir
- 76 Cedar Ridge
- 77 Face to Cedar
- 78 Cruiser
- 79 Cedar Centre
- 80 Trillium
- 81 Blueberry
- 82 Snake Main
- 83 Gorbie Bowl
- 84 Steep & Deep
- 85 Red Tree
- 86 Wally's Follies
- 87 K.C. Chutes
- 88 Shooting Star
- 89 Red Tree Road
- 90 Tower 6 Trail
- 91 Holiday
- 92 123's
- 93 Corner Pocket
- 94 High Saddle
- 95 Saddle
- 96 Lone Fir
- 97 Quite Right
- 98 Surprise
- 99 Giggly Gully
- 100 100%
- 101 Bear Right
- 102 China Might
- 103 Bear Cub
- 104 Orange Trail
- 105 Lizard Traverse
- 106 Alpine Way
- 107 Knot Chutes
- 108 Mars
- 109 Fallout
- 110 Dipsy
- 111 Hot Chocolate
- 112 Bear Connector

## ALPINE RESPONSIBILITY CODE

There are elements of risk that common sense and personal awareness can help reduce. Regardless of how you decide to use the slopes, always show courtesy to others. Please adhere to the code listed below and share with others the responsibility for a safe outdoor experience.

- Always stay in control. You must be able to stop, or avoid other people or objects.
- People ahead of you have the right-of-way. It is your responsibility to avoid them.
- Do not stop where you obstruct a trail or are not visible from above.
- Before starting downhill or merging onto a trail, look uphill and yield to others.
- If you are involved in or witness a collision or accident, you must remain at the scene and identify yourself to the Ski Patrol.
- Always use proper devices to help prevent runaway equipment.
- Observe and obey all posted signs and warnings.
- Keep off closed trails and closed areas.
- You must not use lifts or terrain if your ability is impaired through use of alcohol or drugs.
- You must have sufficient physical dexterity, ability and knowledge to safely load, ride and unload lifts. If in doubt, ask the lift attendant.

**Know the Code - Be Safety Conscious - It is Your Responsibility**